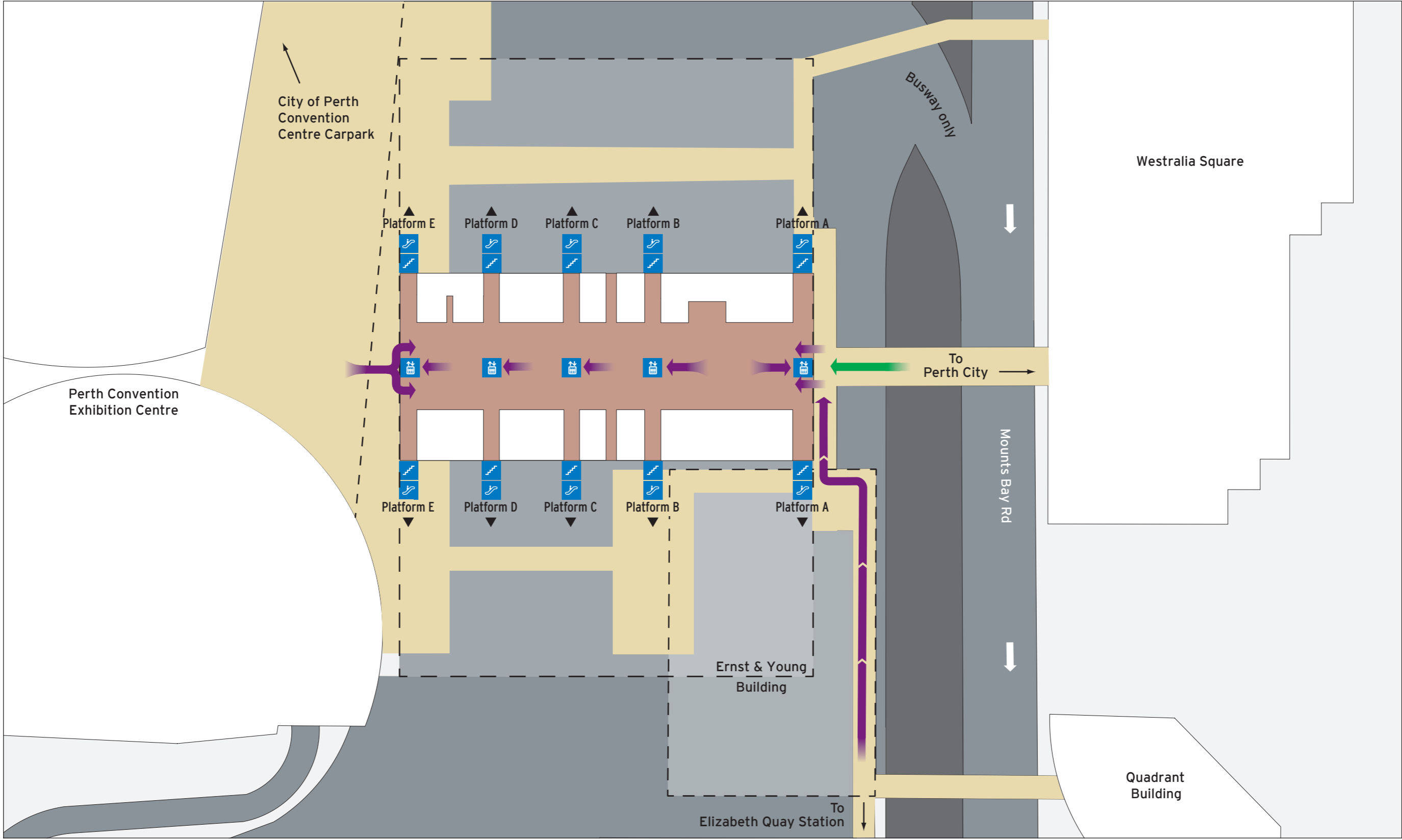

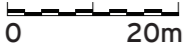











Elizabeth Quay Bus Station - Access Map 1 of 2 Concourse & Station Entry Level

Current as at 04/12/2016

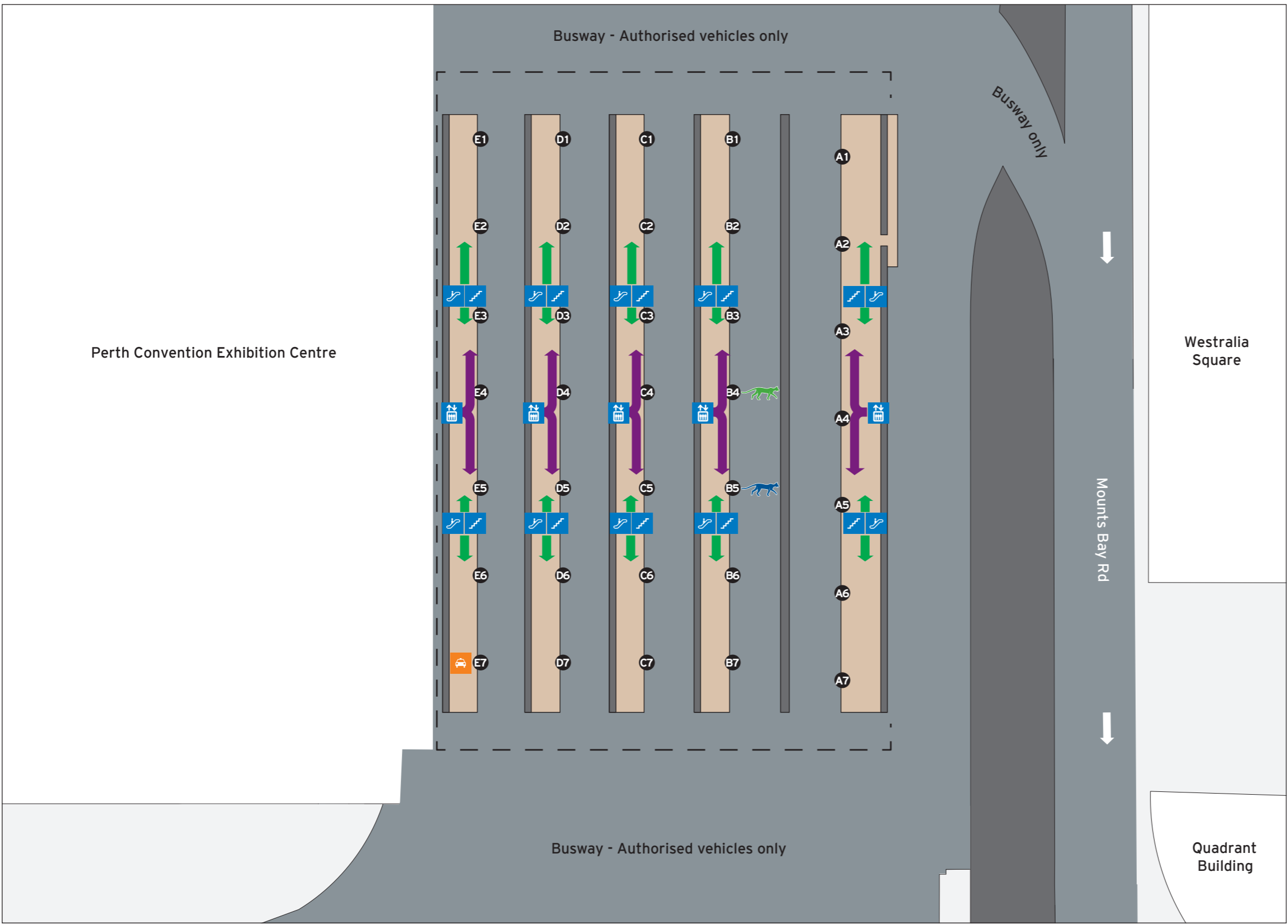


Legend

 North Point	 Scale	 All access	 Lift	 Pathways	 Road	 Non-Accessible Area
		 Pedestrian access	 Escalator	 Concourse	 Stairs	

Elizabeth Quay Bus Station - Access Map 2 of 2 Lower Level

Current as at 04/12/2016



Bus Stands

Stand	Route	Stand	Route
A1	Layover	B1	23, 102 To Cottesloe Station, 107 To Fremantle Station, 950 To University of WA
A2	41, 42, 48, 55	B2	Overflow Stand
A3	60	B3	Overflow Stand
A4	67, 68	B4	Green CAT
A5	66	B5	Blue CAT
A6	Set Down	B6	CAT Layover
A7	950 To Morley Bus Stn	B7	950 To QE II Medical Ctr
C1	30, 31, 34 To Perth Busport	D1	Services to East Perth (111, 150, 158, 160)
C2	150, 160	D2	930
C3	114 To Munster, 115 To Hamilton Hill	D3	282, 283
C4	111, 158	D4	38, 286, 287, 288, 298
C5	Train Replacement to Mandurah	D5	39, 293
C6	Overflow Stand	D6	36, 295, 296, 299
C7	Train Replacement to Perth Station	D7	40, 380, 935
E1	910	E4	72, 75
E2	32, 34, 35	E5	33, 70
E3	30 To Curtin Univ. Bus Stn, 31 To Salter Point	E6	170, 176, 177, 179
	Ferry Replacement to South Perth 900	E7	South West Coachlines

Legend

North Point

Scale: 0 to 20m

- All access (Purple icon)
- Pedestrian access (Green arrow)
- Lift (Blue icon)
- Escalator (Blue icon)
- Stairs (Blue icon)
- Bus Stand (A1 icon)
- Taxi (Orange icon)
- Platform (Tan box)
- Road (Grey box)
- Non-Accessible Area (Dark Grey box)