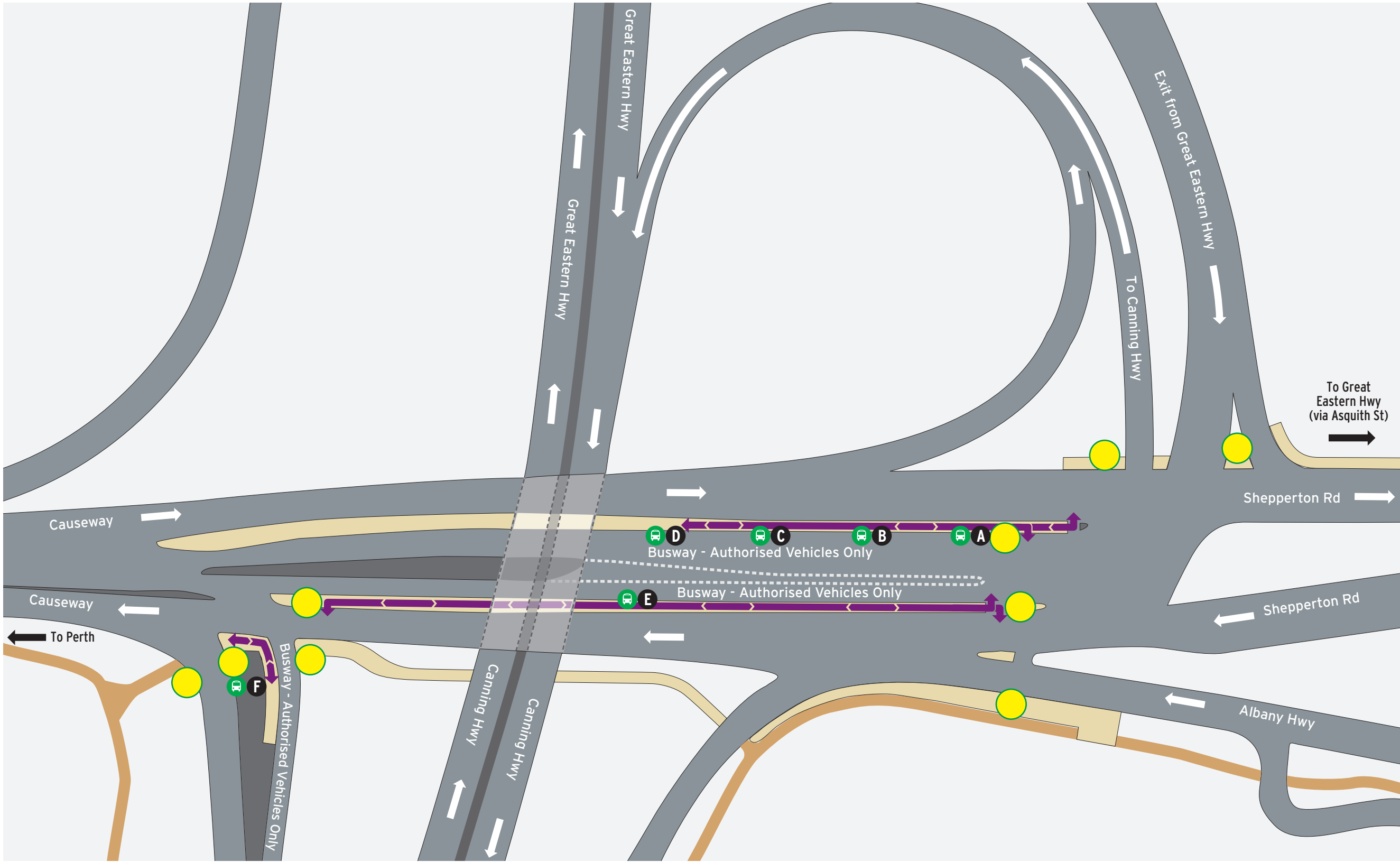


Victoria Park Transfer Station - Access Map


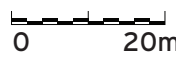




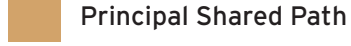

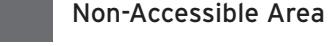
Current as at October 2017



Bus Stands

Stand	Route
A	32, 33, 70, 910 (Canning Hwy Services)
B	36, 39, 40, 286, 287, 293, 295, 296, 299, 380, 935 (Gt Eastern Hwy Services)
C	38, 282, 283, 288, 298, 930 (Shepperton Rd Services)
D	72, 75, 170, 176, 177, 179, 220, 960 (Albany Hwy Services)
E	All Perth services except the Canning Hwy Services
F	32, 33, 70, 910 To Perth

Legend

 North Point	 Scale	 All access  Bus Stand  Pedestrian Crossing Lights	 Pathways  Principal Shared Path	 Road  Non-Accessible Area
--	--	---	---	---