



# 86


For a timetable combining the common section of these routes between Midland Station and Swan View (Morrison Rd / Myles Rd) in both directions, refer to Timetable 87.

## Routes

- 313** Midland Stn - Jane Brook  
via Morrison Rd & Talbot Rd
- 314** Midland Stn - Circular Route  
via Talbot Rd & Morrison Rd
- 315** Midland Stn - Circular Route  
via Blackadder Rd & Morrison Rd
- 323** Midland Stn - Swan View  
via Innamincka Rd
- 324** Midland Stn - Circular Route  
via Morrison Rd & Talbot Rd
- 325** Midland Stn - Circular Route  
via Morrison Rd & Blackadder Rd
- 326** Midland Stn - Circular Route  
via Midvale
- 327** Midland Stn - Swan View  
via Blanchard Rd & Morrison Rd

## Suburbs

- Jane Brook
- Middle Swan
- Midland
- Midvale
- Stratton
- Swan View

 All Transperth buses are accessible



## Looking for more information?

Visit us online  
[transperth.wa.gov.au](http://transperth.wa.gov.au)

Get the app  
Download our free  
iPhone® or Android™ app  
to help you plan your journey.

Call us  
InfoLine on 13 62 13  
(TIS 13 14 50)




Hearing or speech impaired?  
Call via NRS on 133 677

Visit an InfoCentre at:

- Airport Central Station
- Elizabeth Quay Bus Station
- Perth Busport
- Perth Station
- Perth Underground Station



## Route 313 - To Jane Brook

|             |  |  |  |
|-------------|--|--|--|
| Timed Stops |  |  |  |
| Stop No.    | 14621 / Stand 4  | 14643  | 27770  |
| Route No.   | Midland Stn  | Morrison Rd / Myles Rd   | Wiltshire Av / Pechey Rd   |

### Monday to Friday

|    |       |      |      |      |
|----|-------|------|------|------|
| pm | 313 S | 2:51 | 3:01 | 3:18 |
|    | 313   | 3:16 | 3:29 | 3:45 |
|    | 313 A | 3:29 | 3:42 | 3:59 |
|    | 313   | 3:55 | 4:07 | 4:24 |
|    | 313   | 5:19 | 5:29 | 5:42 |




### No Saturday, Sunday & Public Holiday service

#### Legend

- A Departing La Salle College at 3.15pm (express to Midland Stn) on school days only.
- S Operates on school days only.

Refer to Stopping Pattern on page 19 - 20.

## Route 313 - To Midland

|             |  |   |  |
|-------------|--|---|--|
| Timed Stops |  |  |  |
| Stop No.    | 27672  | 14654   | 23819 / Stand 1  |
| Route No.   | Wiltshire Av / Pechey Rd   | Morrison Rd / Myles Rd  | Midland Stn  |

### Monday to Friday

|    |       |      |      |      |
|----|-------|------|------|------|
| am | 313   | 6:53 | 7:01 | 7:16 |
|    | 313   | 7:12 | 7:23 | 7:38 |
|    | 313 S | 7:37 | 7:48 | 8:04 |

### No Saturday, Sunday & Public Holiday service

#### Legend

- S Extends express from Midland Stn to La Salle College (8.09am) and then to terminate at Swan Christian College (8.19am) on school days only.

Refer to Stopping Pattern on page 21 - 22.

# Route 314 - Circular Service to Midland

(via Talbot Rd and Morrison Rd)

| Timed Stops |  |  |  |  |  |  |
|-------------|--|--|--|--|--|--|
| Stop No.    | 14620 / Stand 3  | 14816  | 15367  | 15361  | 14654  | 23819 / Stand 1  |
| Route No.   | Midland Stn  | Midland TAFE   | O'Connor Rd / Farrall Rd   | Cockman Crss / Waterlily Dr  | Morrison Rd / Myles Rd   | Midland Stn  |

## Monday to Friday

|    |       |       |       |       |       |       |       |
|----|-------|-------|-------|-------|-------|-------|-------|
| am | 314   | -     | -     | 5:49  | 5:51  | 5:58  | 6:12  |
|    | 314   | -     | -     | 6:29  | 6:31  | 6:38  | 6:52  |
|    | 314   | -     | -     | 7:26  | 7:28  | 7:37  | 7:52  |
|    | 314   | 7:40  | 7:46  | 7:53  | 7:57  | 8:09  | 8:28  |
|    | 314   | 8:05  | 8:11  | 8:19  | 8:22  | 8:33  | 8:52  |
|    | 314 A | 8:30  | 8:39  | -     | -     | -     | -     |
|    | 314   | 9:31  | 9:37  | 9:44  | 9:47  | 9:55  | 10:12 |
|    | 314   | 10:31 | 10:37 | 10:44 | 10:47 | 10:55 | 11:12 |
|    | 314   | 11:32 | 11:38 | 11:45 | 11:48 | 11:56 | 12:12 |
| pm | 314   | 12:31 | 12:37 | 12:44 | 12:47 | 12:55 | 1:11  |
|    | 314   | 1:31  | 1:37  | 1:44  | 1:47  | 1:55  | 2:11  |
|    | 314   | 2:31  | 2:38  | 2:45  | 2:49  | 2:59  | 3:17  |
|    | 314   | 3:16  | 3:23  | 3:30  | 3:34  | 3:43  | 4:02  |
|    | 314   | 4:18  | 4:25  | 4:32  | 4:35  | 4:43  | 4:59  |
|    | 314   | 5:18  | 5:24  | 5:31  | 5:34  | 5:41  | 5:56  |
|    | 314   | 5:30  | 5:36  | 5:43  | 5:46  | 5:53  | 6:07  |
|    | 314 B | 5:54  | 6:00  | 6:06  | 6:09  | -     | -     |
|    | 314   | 6:18  | 6:24  | 6:30  | 6:33  | 6:40  | 6:53  |
|    | 314   | 6:53  | 6:59  | 7:05  | 7:07  | 7:14  | 7:27  |
|    | 314   | 9:03  | 9:08  | 9:12  | 9:14  | 9:21  | 9:32  |
|    | 314   | 11:03 | 11:07 | 11:11 | 11:13 | 11:20 | 11:31 |

## Saturday

|    |     |       |       |       |       |       |       |
|----|-----|-------|-------|-------|-------|-------|-------|
| am | 314 | -     | -     | 5:39  | 5:41  | 5:47  | 5:57  |
|    | 314 | 7:23  | 7:27  | 7:33  | 7:35  | 7:43  | 7:57  |
|    | 314 | 8:22  | 8:26  | 8:32  | 8:34  | 8:42  | 8:57  |
|    | 314 | 9:20  | 9:25  | 9:31  | 9:33  | 9:41  | 9:57  |
|    | 314 | 10:19 | 10:24 | 10:30 | 10:33 | 10:41 | 10:57 |
|    | 314 | 11:19 | 11:24 | 11:30 | 11:33 | 11:41 | 11:57 |
| pm | 314 | 12:16 | 12:22 | 12:28 | 12:31 | 12:39 | 12:54 |
|    | 314 | 1:16  | 1:22  | 1:28  | 1:30  | 1:38  | 1:53  |
|    | 314 | 2:16  | 2:22  | 2:28  | 2:30  | 2:38  | 2:53  |
|    | 314 | 3:16  | 3:22  | 3:28  | 3:30  | 3:38  | 3:53  |
|    | 314 | 4:16  | 4:22  | 4:28  | 4:30  | 4:38  | 4:51  |
|    | 314 | 5:16  | 5:22  | 5:28  | 5:30  | 5:38  | 5:51  |
|    | 314 | 6:46  | 6:51  | 6:57  | 6:59  | 7:06  | 7:18  |
|    | 314 | 9:03  | 9:07  | 9:12  | 9:14  | 9:21  | 9:33  |
|    | 314 | 11:04 | 11:08 | 11:13 | 11:15 | 11:22 | 11:33 |

## Sunday and Public Holidays

|    |     |       |       |       |       |       |       |
|----|-----|-------|-------|-------|-------|-------|-------|
| am | 314 | 8:23  | 8:27  | 8:33  | 8:35  | 8:43  | 8:57  |
|    | 314 | 10:18 | 10:24 | 10:30 | 10:32 | 10:40 | 10:57 |
| pm | 314 | 12:16 | 12:23 | 12:29 | 12:32 | 12:40 | 12:56 |
|    | 314 | 2:16  | 2:22  | 2:28  | 2:30  | 2:38  | 2:53  |
|    | 314 | 4:16  | 4:22  | 4:28  | 4:30  | 4:39  | 4:52  |
|    | 314 | 6:16  | 6:21  | 6:27  | 6:29  | 6:36  | 6:48  |

### Legend

- A Terminates at Midland TAFE.
- B Terminates on Talbot Rd near Morrison Rd, Swan View.

Refer to Stopping Pattern on page 23 - 24.

# Route 315 - Circular Service to Midland

(via Blackadder Rd and Morrison Rd)

| Timed Stops |  |  |  |  |  |  |
|-------------|--|--|--|--|--|--|
| Stop No.    | 14620 / Stand 3  | 14816  | 15367  | 15361  | 14654  | 23819 / Stand 1  |
| Route No.   | Midland Stn  | Midland TAFE   | O'Connor Rd / Farrall Rd   | Cockman Crss / Waterlily Dr  | Morrison Rd / Myles Rd   | Midland Stn  |

## Monday to Friday

|    |       |       |       |       |       |       |       |
|----|-------|-------|-------|-------|-------|-------|-------|
| am | 315   | 6:07  | 6:11  | 6:17  | 6:19  | 6:26  | 6:40  |
|    | 315   | 6:40  | 6:45  | 6:51  | 6:53  | 7:01  | 7:16  |
|    | 315   | 7:02  | 7:07  | 7:13  | 7:16  | 7:25  | 7:40  |
|    | 315 S | 7:35  | 7:40  | 7:47  | 7:50  | 8:01  | 8:16  |
|    | 315   | 7:55  | 8:01  | 8:08  | 8:11  | 8:22  | 8:40  |
|    | 315   | 9:01  | 9:07  | 9:14  | 9:17  | 9:25  | 9:42  |
|    | 315   | 10:01 | 10:07 | 10:14 | 10:17 | 10:25 | 10:42 |
|    | 315   | 11:02 | 11:08 | 11:15 | 11:18 | 11:26 | 11:42 |
| pm | 315   | 12:01 | 12:07 | 12:14 | 12:17 | 12:25 | 12:41 |
|    | 315   | 1:01  | 1:07  | 1:14  | 1:17  | 1:25  | 1:41  |
|    | 315   | 2:01  | 2:07  | 2:14  | 2:17  | 2:25  | 2:42  |
|    | 315   | 2:46  | 2:53  | 3:00  | 3:04  | 3:13  | 3:31  |
|    | 315   | 3:54  | 4:02  | 4:09  | 4:12  | 4:20  | 4:36  |
|    | 315   | 4:43  | 4:50  | 4:56  | 4:59  | 5:07  | 5:23  |
|    | 315   | 5:06  | 5:13  | 5:19  | 5:22  | 5:30  | 5:44  |
|    | 315   | 6:29  | 6:35  | 6:41  | 6:43  | 6:50  | 7:03  |
|    | 315   | 7:46  | 7:51  | 7:56  | 7:58  | 8:05  | 8:18  |
|    | 315   | 10:03 | 10:07 | 10:11 | 10:13 | 10:20 | 10:31 |
| am | 315 D | 12:03 | 12:07 | 12:11 | 12:13 | -     | -     |

## Saturday

|    |       |       |       |       |       |       |       |
|----|-------|-------|-------|-------|-------|-------|-------|
| am | 315   | -     | -     | 6:36  | 6:38  | 6:45  | 6:57  |
|    | 315   | 7:53  | 7:57  | 8:03  | 8:05  | 8:13  | 8:27  |
|    | 315   | 8:52  | 8:56  | 9:02  | 9:04  | 9:12  | 9:27  |
|    | 315   | 9:49  | 9:54  | 10:00 | 10:03 | 10:11 | 10:27 |
|    | 315   | 10:49 | 10:54 | 11:00 | 11:03 | 11:11 | 11:27 |
|    | 315   | 11:48 | 11:54 | 12:00 | 12:03 | 12:11 | 12:27 |
| pm | 315   | 12:46 | 12:52 | 12:58 | 1:00  | 1:08  | 1:23  |
|    | 315   | 1:46  | 1:52  | 1:58  | 2:00  | 2:08  | 2:23  |
|    | 315   | 2:46  | 2:52  | 2:58  | 3:00  | 3:08  | 3:22  |
|    | 315   | 3:46  | 3:52  | 3:58  | 4:00  | 4:08  | 4:22  |
|    | 315   | 4:46  | 4:52  | 4:58  | 5:00  | 5:08  | 5:21  |
|    | 315   | 6:16  | 6:21  | 6:27  | 6:29  | 6:37  | 6:49  |
|    | 315   | 8:01  | 8:06  | 8:11  | 8:13  | 8:20  | 8:32  |
|    | 315   | 10:03 | 10:07 | 10:12 | 10:14 | 10:21 | 10:32 |
| am | 315 B | 12:04 | 12:08 | 12:13 | 12:15 | 12:24 | -     |

## Sunday and Public Holidays




|    |     |       |       |       |       |       |       |
|----|-----|-------|-------|-------|-------|-------|-------|
| am | 315 | 9:22  | 9:27  | 9:33  | 9:35  | 9:43  | 9:57  |
|    | 315 | 11:19 | 11:25 | 11:31 | 11:33 | 11:41 | 11:57 |
| pm | 315 | 1:16  | 1:22  | 1:28  | 1:30  | 1:38  | 1:53  |
|    | 315 | 3:16  | 3:22  | 3:28  | 3:30  | 3:38  | 3:52  |
|    | 315 | 5:16  | 5:22  | 5:28  | 5:30  | 5:38  | 5:51  |
|    | 315 | 7:16  | 7:21  | 7:27  | 7:29  | 7:36  | 7:48  |

### Legend

- B Terminates on Myles Rd near Morrison Rd, Swan View.
- D Terminates on Stratton Blvd near O'Connor Rd, Stratton.
- S Extends to terminate at La Salle College on school days only.

Refer to Stopping Pattern on page 25 - 26.

## Route 323 - To Swan View

| Timed Stops |  |  |  |
|-------------|--|--|--|
| Stop No.    | 14621 / Stand 4  | 14643  | 15311  |
| Route No.   | Midland Stn  | Morrison Rd / Myles Rd   | Talbot Rd / Morrison Rd  |

### Monday to Friday

|    |     |       |       |       |
|----|-----|-------|-------|-------|
| am | 323 | 8:54  | 9:04  | 9:20  |
|    | 323 | 10:17 | 10:27 | 10:43 |
|    | 323 | 11:16 | 11:26 | 11:42 |
| pm | 323 | 12:16 | 12:26 | 12:42 |
|    | 323 | 1:16  | 1:26  | 1:42  |
|    | 323 | 2:16  | 2:26  | 2:44  |
|    | 323 | 3:42  | 3:53  | 4:14  |
|    | 323 | 4:19  | 4:30  | 4:49  |
|    | 323 | 4:43  | 4:54  | 5:11  |
|    | 323 | 5:06  | 5:17  | 5:34  |
|    | 323 | 5:56  | 6:06  | 6:22  |
|    | 323 | 6:42  | 6:51  | 7:07  |
|    | 323 | 8:01  | 8:09  | 8:25  |
|    | 323 | 9:01  | 9:09  | 9:22  |

### Saturday




|    |     |       |       |       |
|----|-----|-------|-------|-------|
| am | 323 | 8:16  | 8:23  | 8:38  |
|    | 323 | 10:16 | 10:25 | 10:40 |
| pm | 323 | 12:16 | 12:26 | 12:41 |
|    | 323 | 2:16  | 2:26  | 2:40  |
|    | 323 | 4:16  | 4:26  | 4:40  |
|    | 323 | 5:46  | 5:55  | 6:09  |
|    | 323 | 8:01  | 8:08  | 8:22  |
|    | 323 | 9:03  | 9:10  | 9:24  |

### Sunday and Public Holidays

|    |     |       |       |       |
|----|-----|-------|-------|-------|
| pm | 323 | 12:01 | 12:10 | 12:26 |
|    | 323 | 2:01  | 2:10  | 2:26  |
|    | 323 | 4:01  | 4:10  | 4:26  |
|    | 323 | 5:01  | 5:10  | 5:26  |
|    | 323 | 6:01  | 6:09  | 6:24  |

Refer to Stopping Pattern on page 27 - 28.

## Route 323 - To Midland

| Timed Stops |  |  |  |
|-------------|--|---|--|
| Stop No.    | 15290  | 14654   | 23819 / Stand 1  |
| Route No.   | Talbot Rd / Morrison Rd  | Morrison Rd / Myles Rd  | Midland Stn  |

### Monday to Friday

|    |       |       |       |       |
|----|-------|-------|-------|-------|
| am | 323   | 6:04  | 6:14  | 6:27  |
|    | 323   | 6:39  | 6:50  | 7:04  |
|    | 323 S | 6:59  | 7:12  | 7:28  |
| pm | 323 D | 7:19  | 7:35  | 7:52  |
|    | 323   | 8:46  | 8:58  | 9:16  |
|    | 323 D | 9:28  | 9:40  | 9:57  |
|    | 323 D | 10:28 | 10:40 | 10:57 |
|    | 323 D | 11:29 | 11:41 | 11:57 |
|    | 323   | 12:30 | 12:41 | 12:57 |
|    | 323 D | 1:29  | 1:40  | 1:56  |
|    | 323   | 3:49  | 4:00  | 4:16  |
|    | 323   | 5:15  | 5:26  | 5:40  |
|    | 323   | 5:39  | 5:48  | 6:02  |
|    | 323   | 6:17  | 6:26  | 6:40  |

### Saturday

|    |     |       |       |       |
|----|-----|-------|-------|-------|
| am | 323 | 7:48  | 7:58  | 8:12  |
|    | 323 | 8:47  | 8:57  | 9:12  |
|    | 323 | 10:46 | 10:56 | 11:12 |
| pm | 323 | 12:47 | 12:57 | 1:12  |
|    | 323 | 2:48  | 2:57  | 3:12  |
|    | 323 | 4:50  | 4:59  | 5:12  |
|    | 323 | 6:05  | 6:14  | 6:27  |

### Sunday and Public Holidays








|    |     |       |       |       |
|----|-----|-------|-------|-------|
| am | 323 | 7:35  | 7:45  | 7:57  |
|    | 323 | 9:04  | 9:14  | 9:27  |
|    | 323 | 11:02 | 11:12 | 11:27 |
| pm | 323 | 1:02  | 1:12  | 1:27  |
|    | 323 | 3:02  | 3:12  | 3:27  |
|    | 323 | 5:04  | 5:14  | 5:27  |

### Legend

- D Departs from Old York Rd near Bona Vista Rd 4 minutes before first time shown.
- S Departs from Old York Rd near Bona Vista Rd at 6.56am on school days only.

Refer to Stopping Pattern on page 29 - 30.

# Route 324 - Circular Service to Midland (via Morrison Rd and Talbot Rd)

| Timed Stops |  |  |  |  |  |  |  |
|-------------|--|--|--|--|--|--|--|
| Stop No.    | 14621 / Stand 4  | 14643  | 15290  | 15362  | 15366  | 14819  | 23819 / Stand 1  |
| Route No.   | Midland Stn  | Morrison Rd / Myles Rd   | Talbot Rd / Morrison Rd  | Cockman Crss / Waterlily Dr  | O'Connor Rd / Farrall Rd   | Midland TAFE   | Midland Stn  |

## Monday to Friday

|    |       |       |       |      |       |       |       |       |
|----|-------|-------|-------|------|-------|-------|-------|-------|
| am | 324   | -     | -     | 5:36 | 5:40  | 5:42  | 5:47  | 5:57  |
|    | 324   | -     | -     | 6:43 | 6:47  | 6:49  | 6:54  | 7:04  |
|    | 324   | 6:52  | 7:01  | -    | 7:08  | 7:10  | 7:17  | 7:28  |
|    | 324   | -     | -     | 7:50 | 7:55  | 7:57  | 8:04  | 8:16  |
|    | 324   | 7:45  | 7:56  | -    | 8:05  | 8:08  | 8:15  | 8:28  |
|    | 324   | 7:55  | 8:06  | -    | 8:15  | 8:18  | 8:25  | 8:40  |
|    | 324   | 9:02  | 9:12  | -    | 9:21  | 9:24  | 9:30  | 9:42  |
|    | 324   | 10:02 | 10:12 | -    | 10:21 | 10:24 | 10:30 | 10:42 |
|    | 324   | 11:02 | 11:12 | -    | 11:21 | 11:24 | 11:30 | 11:42 |
| pm | 324   | 12:02 | 12:12 | -    | 12:21 | 12:24 | 12:30 | 12:42 |
|    | 324   | 1:01  | 1:11  | -    | 1:20  | 1:23  | 1:29  | 1:41  |
|    | 324   | 2:01  | 2:11  | -    | 2:20  | 2:23  | 2:29  | 2:42  |
|    | 324   | 3:01  | 3:13  | -    | 3:24  | 3:28  | 3:35  | 3:49  |
|    | 324   | 3:54  | 4:06  | -    | 4:15  | 4:18  | 4:24  | 4:36  |
|    | 324   | 4:06  | 4:17  | -    | 4:25  | 4:28  | 4:34  | 4:46  |
|    | 324   | 4:30  | 4:41  | -    | 4:50  | 4:53  | 4:58  | 5:11  |
|    | 324   | 5:07  | 5:19  | -    | 5:27  | 5:29  | 5:34  | 5:47  |
|    | 324   | 5:42  | 5:52  | -    | 6:00  | 6:03  | 6:08  | 6:18  |
|    | 324 A | 6:06  | 6:15  | -    | 6:22  | 6:28  | -     | -     |
|    | 324 A | 7:17  | 7:26  | -    | 7:33  | 7:39  | -     | -     |
|    | 324   | 8:30  | 8:38  | -    | 8:45  | 8:47  | 8:52  | 9:01  |
|    | 324   | 10:33 | 10:40 | -    | 10:46 | 10:48 | 10:53 | 11:01 |

## Saturday

|    |       |       |       |      |       |       |       |       |
|----|-------|-------|-------|------|-------|-------|-------|-------|
| am | 324   | -     | -     | 7:06 | 7:10  | 7:13  | 7:18  | 7:27  |
|    | 324   | 8:06  | 8:14  | -    | 8:22  | 8:25  | 8:31  | 8:42  |
|    | 324   | 9:06  | 9:14  | -    | 9:22  | 9:25  | 9:31  | 9:42  |
|    | 324   | 10:05 | 10:14 | -    | 10:22 | 10:25 | 10:31 | 10:42 |
|    | 324   | 11:03 | 11:14 | -    | 11:22 | 11:25 | 11:31 | 11:42 |
| pm | 324   | 12:01 | 12:12 | -    | 12:20 | 12:23 | 12:29 | 12:40 |
|    | 324   | 1:01  | 1:11  | -    | 1:18  | 1:21  | 1:26  | 1:38  |
|    | 324   | 2:01  | 2:11  | -    | 2:18  | 2:21  | 2:26  | 2:38  |
|    | 324   | 3:01  | 3:11  | -    | 3:18  | 3:21  | 3:26  | 3:37  |
|    | 324   | 4:01  | 4:11  | -    | 4:18  | 4:21  | 4:26  | 4:36  |
|    | 324   | 5:01  | 5:11  | -    | 5:18  | 5:21  | 5:26  | 5:36  |
|    | 324   | 6:01  | 6:10  | -    | 6:17  | 6:20  | 6:25  | 6:35  |
|    | 324 A | 7:01  | 7:09  | -    | 7:16  | 7:18  | -     | -     |
|    | 324   | 8:31  | 8:39  | -    | 8:46  | 8:48  | 8:53  | 9:01  |
|    | 324   | 10:34 | 10:41 | -    | 10:47 | 10:49 | 10:54 | 11:02 |







## Sunday and Public Holidays

|    |     |       |       |      |       |       |       |       |
|----|-----|-------|-------|------|-------|-------|-------|-------|
| am | 324 | -     | -     | 8:52 | 8:56  | 8:58  | 9:03  | 9:12  |
|    | 324 | 10:37 | 10:46 | -    | 10:52 | 10:55 | 11:00 | 11:12 |
| pm | 324 | 12:31 | 12:40 | -    | 12:48 | 12:51 | 12:56 | 1:08  |
|    | 324 | 2:31  | 2:40  | -    | 2:48  | 2:51  | 2:56  | 3:07  |
|    | 324 | 4:31  | 4:40  | -    | 4:48  | 4:50  | 4:55  | 5:06  |
|    | 324 | 6:31  | 6:39  | -    | 6:46  | 6:49  | 6:53  | 7:03  |

Refer to Stopping Pattern on page 31 - 32.

**Legend**  
 A Terminates on O'Connor Rd near Farrall Rd, Stratton.

# Route 325 - Circular Service to Midland (via Morrison Rd and Blackadder Rd)

| Timed Stops |  |  |  |  |  |  |
|-------------|--|--|--|--|--|--|
| Stop No.    | 14621 / Stand 4  | 14643  | 15362  | 15366  | 14819  | 23819 / Stand 1  |
| Route No.   | Midland Stn  | Morrison Rd / Myles Rd   | Cockman Crss / Waterlily Dr  | O'Connor Rd / Farrall Rd   | Midland TAFE   | Midland Stn  |

## Monday to Friday

|    |       |       |       |       |       |       |       |
|----|-------|-------|-------|-------|-------|-------|-------|
| am | 325   | 5:54  | 6:02  | 6:08  | 6:11  | 6:17  | 6:27  |
|    | 325   | 7:14  | 7:22  | 7:30  | 7:33  | 7:40  | 7:52  |
|    | 325   | 8:22  | 8:33  | 8:40  | 8:43  | 8:50  | 9:04  |
|    | 325   | 9:33  | 9:43  | 9:51  | 9:54  | 10:00 | 10:12 |
|    | 325   | 10:33 | 10:43 | 10:51 | 10:54 | 11:00 | 11:12 |
|    | 325   | 11:33 | 11:43 | 11:51 | 11:54 | 12:00 | 12:12 |
| pm | 325   | 12:31 | 12:41 | 12:49 | 12:52 | 12:58 | 1:10  |
|    | 325   | 1:31  | 1:41  | 1:49  | 1:52  | 1:58  | 2:10  |
|    | 325   | 2:31  | 2:42  | 2:50  | 2:53  | 2:59  | 3:12  |
|    | 325 S | -     | -     | 3:15  | 3:18  | 3:25  | 3:39  |
|    | 325 A | 3:30  | 3:44  | 3:54  | 3:57  | 4:03  | 4:16  |
|    | 325 H | 3:30  | 3:44  | 3:54  | 3:57  | 4:03  | 4:16  |
|    | 325   | 4:18  | 4:30  | 4:38  | 4:40  | 4:46  | 4:58  |
|    | 325   | 4:54  | 5:05  | 5:13  | 5:16  | 5:21  | 5:33  |
|    | 325   | 5:18  | 5:29  | 5:35  | 5:38  | 5:43  | 5:54  |
|    | 325   | 5:30  | 5:40  | 5:47  | 5:49  | 5:54  | 6:06  |
|    | 325 D | 5:54  | 6:04  | 6:11  | 6:17  | -     | -     |
|    | 325   | 6:18  | 6:27  | 6:34  | 6:36  | 6:41  | 6:51  |
|    | 325   | 7:31  | 7:39  | 7:45  | 7:47  | 7:52  | 8:03  |
|    | 325   | 9:34  | 9:42  | 9:48  | 9:50  | 9:55  | 10:04 |
|    | 325   | 11:33 | 11:40 | 11:46 | 11:48 | 11:53 | 12:00 |

## Saturday

|    |       |       |       |       |       |       |       |
|----|-------|-------|-------|-------|-------|-------|-------|
| am | 325   | 7:40  | 7:47  | 7:54  | 7:57  | 8:03  | 8:12  |
|    | 325   | 8:37  | 8:45  | 8:52  | 8:55  | 9:01  | 9:12  |
|    | 325   | 9:36  | 9:45  | 9:52  | 9:55  | 10:01 | 10:12 |
|    | 325   | 10:36 | 10:45 | 10:52 | 10:55 | 11:01 | 11:12 |
|    | 325   | 11:35 | 11:45 | 11:52 | 11:55 | 12:01 | 12:12 |
| pm | 325   | 12:31 | 12:41 | 12:48 | 12:51 | 12:56 | 1:08  |
|    | 325   | 1:31  | 1:41  | 1:48  | 1:51  | 1:56  | 2:08  |
|    | 325   | 2:31  | 2:41  | 2:48  | 2:51  | 2:56  | 3:07  |
|    | 325   | 3:31  | 3:41  | 3:48  | 3:51  | 3:56  | 4:07  |
|    | 325   | 4:31  | 4:41  | 4:48  | 4:51  | 4:56  | 5:06  |
|    | 325 D | 5:30  | 5:39  | 5:46  | 5:52  | -     | -     |
|    | 325   | 6:31  | 6:39  | 6:46  | 6:48  | 6:53  | 7:03  |
|    | 325   | 7:31  | 7:39  | 7:46  | 7:48  | 7:53  | 8:03  |
|    | 325   | 9:32  | 9:39  | 9:46  | 9:48  | 9:53  | 10:01 |
|    | 325   | 11:35 | 11:41 | 11:47 | 11:49 | 11:54 | 12:02 |

## Sunday and Public Holidays




|    |       |       |       |       |       |       |       |
|----|-------|-------|-------|-------|-------|-------|-------|
| am | 325   | 9:37  | 9:46  | 9:52  | 9:55  | 10:00 | 10:12 |
|    | 325   | 11:36 | 11:45 | 11:52 | 11:55 | 12:00 | 12:12 |
| pm | 325   | 1:31  | 1:40  | 1:48  | 1:51  | 1:56  | 2:07  |
|    | 325   | 3:31  | 3:40  | 3:48  | 3:51  | 3:56  | 4:07  |
|    | 325   | 5:31  | 5:39  | 5:45  | 5:48  | 5:53  | 6:04  |
|    | 325 D | 7:31  | 7:39  | 7:46  | 7:48  | -     | -     |

Refer to Stopping Pattern on page 33 - 34.

### Legend

- A Operates on school days only, departing La Salle College at 3.18pm.
- D Terminates on O'Connor Rd near Farrall Rd, Stratton.
- H Operates on school holidays only.
- S Operates on school days only, departing Swan View Senior High School at 3.03pm.

## Route 326 - Circular Service to Midland (via Midvale)

| Timed Stops |  |  |  |
|-------------|---|---|---|
| Stop No.    | 14621 / Stand 4   | 14831   | 23819 / Stand 1   |
| Route No.   | Midland Stn   | Hooley Rd / Ewart St  | Midland Stn   |




### Monday to Friday

|        |      |      |      |
|--------|------|------|------|
| am 326 | 9:09 | 9:16 | 9:28 |
| pm 326 | 2:01 | 2:09 | 2:20 |

**No Saturday, Sunday & Public Holiday service**

Refer to Stopping Pattern on page 35 - 36.

## Route 327 - To Swan View

| Timed Stops |  |  |  |
|-------------|--|--|--|
| Stop No.    | 14621 / Stand 4  | 14643  | 15266  |
| Route No.   | Midland Stn  | Morrison Rd / Myles Rd   | Swan View Shop Ctr   |




### Monday to Friday

|        |       |       |       |
|--------|-------|-------|-------|
| am 327 | 9:41  | 9:51  | 9:59  |
| 327    | 10:46 | 10:56 | 11:04 |
| 327    | 11:46 | 11:56 | 12:04 |
| pm 327 | 12:46 | 12:56 | 1:04  |
| 327    | 1:46  | 1:56  | 2:05  |
| 327    | 2:46  | 2:57  | 3:06  |

**No Saturday, Sunday & Public Holiday service**

Refer to Stopping Pattern on page 37 - 38.

## Route 327 - To Midland

| Timed Stops |  |  |  |
|-------------|---|---|---|
| Stop No.    | 15264   | 14654   | 23819 / Stand 1   |
| Route No.   | Swan View Shop Ctr  | Morrison Rd / Myles Rd  | Midland Stn   |

### Monday to Friday

|        |       |       |       |
|--------|-------|-------|-------|
| am 327 | 9:09  | 9:11  | 9:28  |
| 327    | 10:08 | 10:10 | 10:27 |
| 327    | 11:09 | 11:11 | 11:27 |
| pm 327 | 12:09 | 12:11 | 12:27 |
| 327    | 1:09  | 1:11  | 1:27  |
| 327    | 2:09  | 2:11  | 2:27  |

**No Saturday, Sunday & Public Holiday service**

Refer to Stopping Pattern on page 37 - 38.

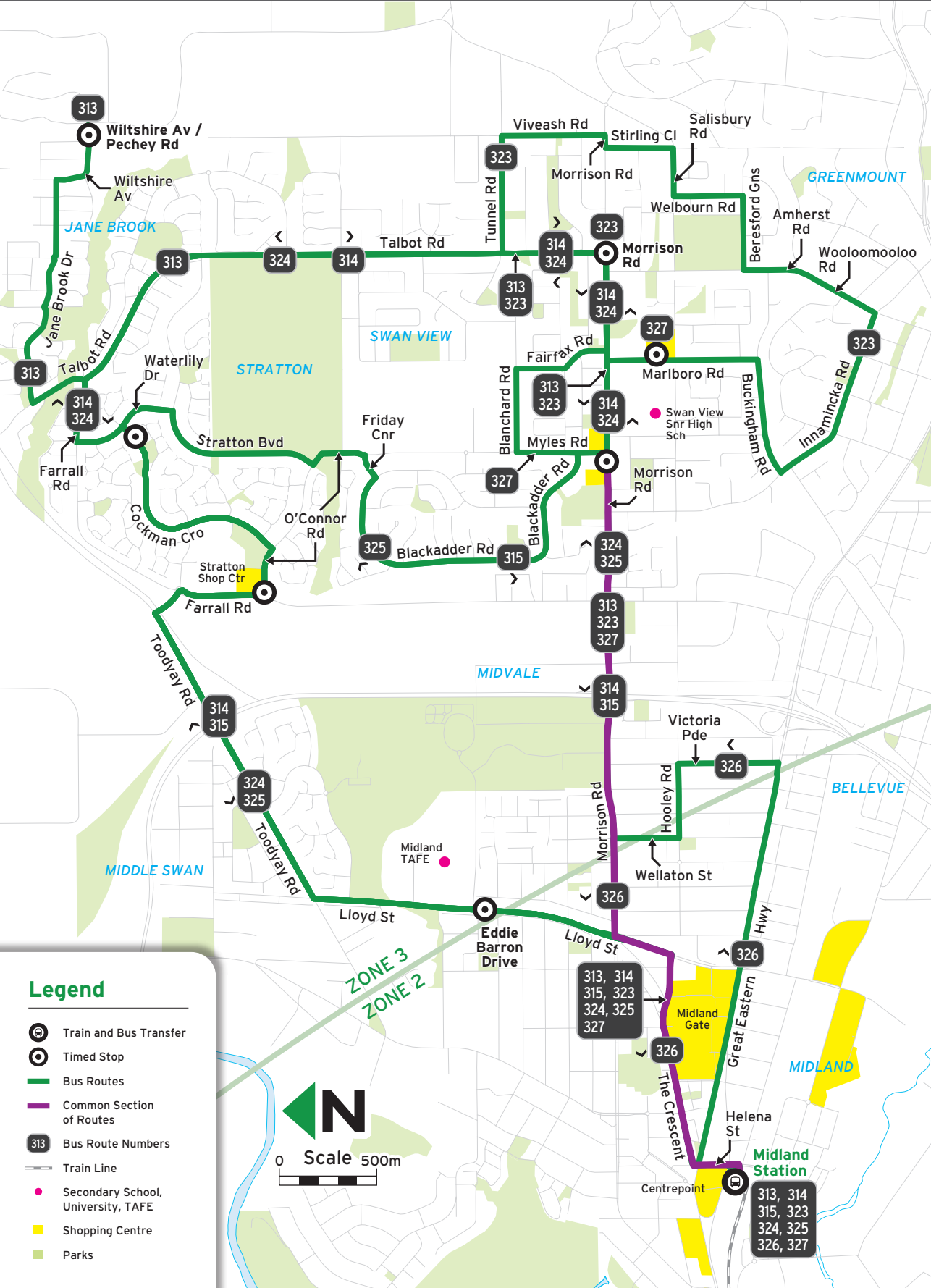


# Stay streets ahead with live bus tracking.










Download the Transperth app.



# Map of all Routes



## Legend

-  Train and Bus Transfer
-  Timed Stop
-  Bus Routes
-  Common Section of Routes
-  Bus Route Numbers
-  Train Line
-  Secondary School, University, TAFE
-  Shopping Centre
-  Parks

**N**

Scale 500m



ZONE 3  
ZONE 2

**Midland Station**  
313, 314  
315, 323  
324, 325  
326, 327

313, 314  
315, 323  
324, 325  
327

| Stop Name                         | Stop No. | Suburb     |
|-----------------------------------|----------|------------|
| Midland Stn Stand 4               | 14621    | Midland    |
| The Crescent after Stafford St    | 14668    |            |
| The Crescent before Sayer St      | 14670    |            |
| The Crescent after Templeman Pl   | 14671    |            |
| The Crescent before Mellar Ct     | 14672    |            |
| Morrison Rd after Lloyd St        | 14637    |            |
| Morrison Rd before Ferguson St    | 14638    | ZONE 2     |
| Morrison Rd after Ewart St        | 14639    | ZONE 3     |
| Morrison Rd after Gray Dr         | 14640    | Midvale    |
| Morrison Rd after Orchard Av      | 14641    |            |
| Morrison Rd after Farrall Rd      | 14642    |            |
| Morrison Rd after Harold Rd       | 28343    |            |
| Morrison Rd / Myles Rd            | 14643    | Swan View  |
| Morrison Rd after Myles Rd        | 14644    |            |
| Morrison Rd before Marlboro Rd    | 14645    |            |
| Morrison Rd before Amherst Rd     | 14646    |            |
| Talbot Rd after Christowe Dr      | 15290    |            |
| Talbot Rd after Abingdon Rd       | 15291    |            |
| Talbot Rd after Reynolds Dr       | 15292    |            |
| Talbot Rd after Chapman St        | 15293    |            |
| Talbot Rd before Twin View        | 15294    |            |
| Talbot Rd after O'Connor Rd       | 15295    | Stratton   |
| Talbot Rd before Dongara Cir      | 15296    |            |
| Talbot Rd before Stratton Bvd     | 15298    |            |
| Talbot Rd before Calabrese St     | 15299    |            |
| Talbot Rd before Farrall Rd       | 23952    |            |
| Talbot Rd before Jane Brook Dr    | 27667    | Jane Brook |
| Jane Brook Dr before Bremer Ct    | 27668    |            |
| Jane Brook Dr before Huntsman Tce | 27669    |            |
| Jane Brook Dr after Glen Ross Ch  | 27670    |            |
| Jane Brook Dr before Wiltshire Av | 27671    |            |
| Wiltshire Av / Pechey Rd          | 27770    |            |

## STOP DIAGRAM LEGEND



Timed Stop



Train and bus transfer



Zone Boundary

These stops are serviced by more than one bus service



Secondary School,  
University, TAFE



Shopping Centre

| Stop Name                         | Stop No. | Suburb     |
|-----------------------------------|----------|------------|
| <b>Wiltshire Av / Pechey Rd</b>   | 27672    | Jane Brook |
| Jane Brook Dr after Wiltshire Av  | 27771    |            |
| Jane Brook Dr after Augustus Dr   | 27772    |            |
| Jane Brook Dr after Huntsman Tce  | 27773    |            |
| Jane Brook Dr after Frankland Pl  | 27774    |            |
| Talbot Rd after Jane Brook Dr     | 27775    |            |
| Talbot Rd after Farrall Rd        | 23951    |            |
| Talbot Rd after Calabrese St      | 15302    |            |
| Talbot Rd after Stratton Bvd      | 15303    |            |
| Talbot Rd before Dongara Cir      | 15304    |            |
| Talbot Rd before O'Connor Rd      | 15306    |            |
| Talbot Rd after Twin View         | 15307    | Swan View  |
| Talbot Rd after Eaglemont Dr      | 15308    |            |
| Talbot Rd after Kingsfield Av     | 15310    |            |
| Talbot Rd after Churchill Dr      | 15311    |            |
| Morrison Rd before Fairfax Rd     | 14651    |            |
| Morrison Rd after Fairfax Rd      | 14652    |            |
| Morrison Rd before Weld Rd        | 14653    |            |
| <b>Morrison Rd / Myles Rd</b>     | 14654    |            |
| Morrison Rd after Balfour Rd      | 14655    |            |
| Morrison Rd before Farrall Rd     | 14656    | Midvale    |
| Morrison Rd before Orchard Av     | 14657    |            |
| Morrison Rd after Beaconsfield Av | 14658    |            |
| Morrison Rd after Bushby St       | 14659    | ZONE 3     |
| Morrison Rd after Wellaton St     | 14660    | ZONE 2     |
| Morrison Rd after Mathoura St     | 14661    |            |
| The Crescent after Mellar Ct      | 14673    |            |
| The Crescent before Templeman Pl  | 14674    | Midland    |
| The Crescent after Sayer St       | 23938    |            |
| The Crescent after Viveash Rd     | 14676    |            |
| Helena St before Victoria St      | 14628    |            |
| <b>Midland Stn Stand 1</b>        | 23819    |            |

| Stop Name                            | Stop No. | Suburb      |
|--------------------------------------|----------|-------------|
| <b>Midland Stn Stand 3</b>           | 14620    | Midland     |
| The Crescent after Stafford St       | 14668    |             |
| The Crescent before Sayer St         | 14670    |             |
| The Crescent after Templeman Pl      | 14671    |             |
| The Crescent before Mellar Ct        | 14672    |             |
| Lloyd St after Morrison Rd           | 14814    |             |
| Lloyd St after Margaret St           | 14815    | ZONE 2      |
| <b>Midland TAFE</b>                  | 14816    | ZONE 3      |
| Lloyd St after Francis St            | 14817    | Middle Swan |
| Toodyay Rd before Holding St         | 14852    |             |
| Toodyay Rd after Patterson Dr        | 14853    |             |
| Toodyay Rd before Lewis Jones Crss   | 14855    |             |
| Farrall Rd after Lewis Jones Crss    | 15369    | Stratton    |
| <b>O'Connor Rd / Farrall Rd</b>      | 15367    |             |
| Cockman Crss after O'Connor Rd       | 15357    |             |
| Cockman Crss before Lewis Jones Crss | 15358    |             |
| Cockman Crss after Lewis Jones Crss  | 15360    |             |
| <b>Cockman Crss / Waterlily Dr</b>   | 15361    |             |
| Waterlily Dr after Cockman Crss      | 15353    |             |
| Farrall Rd after Tweed Ct            | 15370    | Jane Brook  |
| Talbot Rd after Farrall Rd           | 23951    |             |
| Talbot Rd after Calabrese St         | 15302    |             |
| Talbot Rd after Stratton Bvd         | 15303    |             |
| Talbot Rd before Dongara Cir         | 15305    |             |
| Talbot Rd before O'Connor Rd         | 15306    |             |
| Talbot Rd after Twin View            | 15307    | Swan View   |
| Talbot Rd after Eaglemont Dr         | 15308    |             |
| Talbot Rd after Kingsfield Av        | 15310    |             |
| Talbot Rd after Churchill Dr         | 15311    |             |
| Morrison Rd before Fairfax Rd        | 14651    |             |
| Morrison Rd after Fairfax Rd         | 14652    |             |
| Morrison Rd before Weld Rd           | 14653    |             |
| <b>Morrison Rd / Myles Rd</b>        | 14654    |             |
| Morrison Rd after Balfour Rd         | 14655    |             |
| Morrison Rd before Farrall Rd        | 14656    | Midvale     |
| Morrison Rd before Orchard Av        | 14657    |             |
| Morrison Rd after Beaconsfield Av    | 14658    |             |
| Morrison Rd after Bushby St          | 14659    | ZONE 3      |
| Morrison Rd after Wellaton St        | 14660    | ZONE 2      |
| Morrison Rd after Mathoura St        | 14661    |             |
| The Crescent after Mellar Ct         | 14673    |             |
| The Crescent before Templeman Pl     | 14674    | Midland     |
| The Crescent after Sayer St          | 23938    |             |
| The Crescent after Viveash Rd        | 14676    |             |
| Helena St before Victoria St         | 14628    |             |
| <b>Midland Stn Stand 1</b>           | 23819    |             |

| Stop Name                            | Stop No. | Suburb      |
|--------------------------------------|----------|-------------|
| <b>Midland Stn Stand 3</b>           | 14620    | Midland     |
| The Crescent after Stafford St       | 14668    |             |
| The Crescent before Sayer St         | 14670    |             |
| The Crescent after Templeman Pl      | 14671    |             |
| The Crescent before Mellar Ct        | 14672    |             |
| Lloyd St after Morrison Rd           | 14814    |             |
| Lloyd St after Margaret St           | 14815    | ZONE 2      |
| <b>Midland TAFE</b>                  | 14816    | ZONE 3      |
| Lloyd St after Francis St            | 14817    | Middle Swan |
| Toodyay Rd before Holding St         | 14852    |             |
| Toodyay Rd after Patterson Dr        | 14853    |             |
| Toodyay Rd before Lewis Jones Crss   | 14855    |             |
| Farrall Rd after Lewis Jones Crss    | 15369    | Stratton    |
| O'Connor Rd / Farrall Rd             | 15367    |             |
| Cockman Crss after O'Connor Rd       | 15357    |             |
| Cockman Crss before Lewis Jones Crss | 15358    |             |
| Cockman Crss after Lewis Jones Crss  | 15360    |             |
| <b>Cockman Crss / Waterlily Dr</b>   | 15361    |             |
| Waterlily Dr after Gelderland Ent    | 15355    |             |
| Waterlily Dr after Simmental Vale    | 15356    |             |
| Stratton Bvd after Waterlily Dr      | 15345    |             |
| Stratton Bvd after Stop 15345        | 15346    |             |
| Stratton Bvd before Myles Rd         | 15347    |             |
| Myles Rd after Coyrecup Gdns         | 15329    | Swan View   |
| Blackadder Rd after Friday Cnr       | 15337    |             |
| Blackadder Rd after The Ridgeway     | 15338    |             |
| Blackadder Rd after Higham Hill      | 15339    |             |
| Blackadder Rd after Crossway         | 15340    |             |
| Blackadder Rd after Woodbridge Cl    | 15341    |             |
| Blackadder Rd after The Quarry       | 15342    |             |
| Blackadder Rd after Redgum L         | 15343    |             |
| <b>Morrison Rd / Myles Rd</b>        | 14654    |             |
| Morrison Rd after Balfour Rd         | 14655    |             |
| Morrison Rd before Farrall Rd        | 14656    | Midvale     |
| Morrison Rd before Orchard Av        | 14657    |             |
| Morrison Rd after Beaconsfield Av    | 14658    |             |
| Morrison Rd after Bushby St          | 14659    | ZONE 3      |
| Morrison Rd after Wellaton St        | 14660    | ZONE 2      |
| Morrison Rd after Mathoura St        | 14661    |             |
| The Crescent after Mellar Ct         | 14673    |             |
| The Crescent before Templeman Pl     | 14674    | Midland     |
| The Crescent after Sayer St          | 23938    |             |
| The Crescent after Viveash Rd        | 14676    |             |
| Helena St before Victoria St         | 14628    |             |
| <b>Midland Stn Stand 1</b>           | 23819    |             |

| Stop Name                         | Stop No. | Suburb     |
|-----------------------------------|----------|------------|
| <b>Midland Stn Stand 4</b>        | 14621    | Midland    |
| The Crescent after Stafford St    | 14668    |            |
| The Crescent before Sayer St      | 14670    |            |
| The Crescent after Templeman Pl   | 14671    |            |
| The Crescent before Mellar Ct     | 14672    |            |
| Morrison Rd after Lloyd St        | 14637    |            |
| Morrison Rd before Ferguson St    | 14638    | ZONE 2     |
| Morrison Rd after Ewart St        | 14639    | ZONE 3     |
| Morrison Rd after Gray Dr         | 14640    | Midvale    |
| Morrison Rd after Orchard Av      | 14641    |            |
| Morrison Rd after Farrall Rd      | 14642    |            |
| Morrison Rd after Harold Rd       | 28343    |            |
| <b>Morrison Rd / Myles Rd</b>     | 14643    | Swan View  |
| Morrison Rd after Myles Rd        | 14644    |            |
| Morrison Rd before Marlboro Rd    | 14645    |            |
| Marlboro Rd after Morrison Rd     | 15265    |            |
| Marlboro Rd before Gladstone Av   | 15266    |            |
| Marlboro Rd after Gladstone Av    | 15267    |            |
| Marlboro Rd after Torrens St      | 15268    |            |
| Buckingham Rd before Weld Rd      | 15261    |            |
| Innamincka Rd after Buninyong Rd  | 15253    | Greenmount |
| Innamincka Rd after Gallipoli Dr  | 15254    |            |
| Innamincka Rd after Woolowra Rd   | 15255    |            |
| Wooloomooloo Dr after Damascus Dr | 15256    |            |
| Amherst Rd after Damascus Dr      | 15258    | Swan View  |
| Beresford Gdns after Amherst Rd   | 15275    |            |
| Welbourn Rd after Beresford Gdns  | 15276    |            |
| Welbourn Rd before Brownfield Dr  | 15277    |            |
| Salisbury Rd after Pagnell Wy     | 15281    |            |
| Stirling Cl after Horwood Rd      | 15282    |            |
| Viveash Rd after Morrison Rd      | 15284    |            |
| Viveash Rd after Bladon Wy        | 15285    |            |
| Viveash Rd before Tunnel Rd       | 15286    |            |
| Tunnel Rd after Viveash Rd        | 15315    |            |
| Tunnel Rd after James St          | 15316    |            |
| Tunnel Rd after James St          | 15317    |            |
| Talbot Rd after Kingsfield Av     | 15310    |            |
| <b>Talbot Rd / Morrison Rd</b>    | 15311    |            |



| Stop Name                             | Stop No. | Suburb     |
|---------------------------------------|----------|------------|
| <b>Talbot Rd / Morrison Rd</b>        | 15290    | Swan View  |
| Talbot Rd after Abingdon Rd           | 15291    |            |
| Tunnel Rd after Talbot Rd             | 15312    |            |
| Tunnel Rd after James St              | 15313    |            |
| Tunnel Rd after James St              | 15314    |            |
| Viveash Rd after Tunnel Rd            | 15287    |            |
| Viveash Rd before Bladon Wy           | 15288    |            |
| Viveash Rd after Bladon Wy            | 15289    |            |
| Stirling Cl after Morrison Rd         | 15283    |            |
| Salisbury Rd after Stirling Cl        | 15280    |            |
| Welbourn Rd after Brownfield Dr       | 15278    |            |
| Welbourn Rd after Stapleford Pl       | 15279    |            |
| Beresford Gdns after Amherst Rd       | 15274    |            |
| Amherst Rd after Buckingham Rd        | 15259    |            |
| Woolloomooloo Rd before Innamincka Rd | 15257    | Greenmount |
| Innamincka Rd after Russell Rd        | 15250    |            |
| Innamincka Rd after Alandale Rd       | 15251    |            |
| Innamincka Rd after Bullarra Rd       | 15252    |            |
| Buckingham Rd after Weld Rd           | 15260    | Swan View  |
| Marlboro Rd after Buckingham Rd       | 15262    |            |
| Marlboro Rd before Gladstone Av       | 15263    |            |
| Marlboro Rd after Gladstone Av        | 15264    |            |
| Morrison Rd before Weld Rd            | 14653    |            |
| <b>Morrison Rd / Myles Rd</b>         | 14654    |            |
| Morrison Rd after Balfour Rd          | 14655    |            |
| Morrison Rd before Farrall Rd         | 14656    | Midvale    |
| Morrison Rd before Orchard Av         | 14657    |            |
| Morrison Rd after Beaconsfield Av     | 14658    |            |
| Morrison Rd after Bushby St           | 14659    | ZONE 3     |
| Morrison Rd after Wellaton St         | 14660    | ZONE 2     |
| Morrison Rd after Mathoura St         | 14661    |            |
| The Crescent after Mellar Ct          | 14673    |            |
| The Crescent before Templeman Pl      | 14674    | Midland    |
| The Crescent after Sayer St           | 23938    |            |
| The Crescent after Viveash Rd         | 14676    |            |
| Helena St before Victoria St          | 14628    |            |
| <b>Midland Stn Stand 1</b>            | 23819    |            |






| Stop Name                           | Stop No. | Suburb    |  |
|-------------------------------------|----------|-----------|--|
| <b>Midland Stn Stand 4</b>          | 14621    | Midland   |  |
| The Crescent after Stafford St      | 14668    |           |  |
| The Crescent before Sayer St        | 14670    |           |  |
| The Crescent after Templeman Pl     | 14671    |           |  |
| The Crescent before Mellar Ct       | 14672    |           |  |
| Morrison Rd after Lloyd St          | 14637    |           |  |
| Morrison Rd before Ferguson St      | 14638    |           |  |
| Morrison Rd after Ewart St          | 14639    |           |  |
| Morrison Rd after Gray Dr           | 14640    | Midvale   |  |
| Morrison Rd after Orchard Av        | 14641    |           |  |
| Morrison Rd after Farrall Rd        | 14642    |           |  |
| Morrison Rd after Harold Rd         | 28343    |           |  |
| <b>Morrison Rd / Myles Rd</b>       | 14643    | Swan View |  |
| Morrison Rd after Myles Rd          | 14644    |           |  |
| Morrison Rd before Marlboro Rd      | 14645    |           |  |
| Morrison Rd before Amherst Rd       | 14646    |           |  |
| Talbot Rd after Christowe Dr        | 15290    |           |  |
| Talbot Rd after Abingdon Rd         | 15291    |           |  |
| Talbot Rd after Chapman St          | 15293    |           |  |
| Talbot Rd before Twin View          | 15294    |           |  |
| Talbot Rd after O'Connor Rd         | 15295    | Stratton  |  |
| Talbot Rd before Dongara Cir        | 15296    |           |  |
| Talbot Rd before Stratton Bvd       | 15298    |           |  |
| Talbot Rd before Calabrese St       | 15299    |           |  |
| Talbot Rd before Farrall Rd         | 23952    |           |  |
| Farrall Rd after Talbot Rd          | 15368    |           |  |
| Waterlily Dr after Koolama Rtt      | 15354    |           |  |
| <b>Cockman Crss / Waterlily Dr</b>  | 15362    |           |  |
| Cockman Crss after Bombay Ent       | 15363    |           |  |
| Cockman Crss after Lewis Jones Crss | 15364    |           |  |
| Cockman Crss after Brilliant Rise   | 15365    |           |  |
| <b>O'Connor Rd / Farrall Rd</b>     | 15366    |           |  |
| Farrall Rd after O'Connor Rd        | 15371    |           |  |
| Toodyay Rd after Lewis Jones Crss   | 14858    |           |  |
| Toodyay Rd after Brown St           | 14860    |           |  |
| Toodyay Rd after Holding St         | 14861    |           |  |
| Lloyd St before Francis St          | 14818    |           |  |
| <b>Midland TAFE</b>                 | 14819    |           |  |
| Lloyd St before Margaret St         | 14820    | Midland   |  |
| Lloyd St after Charles East St      | 14821    |           |  |
| The Crescent after Mellar Ct        | 14673    |           |  |
| The Crescent before Templeman Pl    | 14674    |           |  |
| The Crescent after Sayer St         | 23938    |           |  |
| The Crescent after Viveash Rd       | 14676    |           |  |
| Helena St before Victoria St        | 14628    |           |  |
| <b>Midland Stn Stand 1</b>          | 23819    |           |  |

ZONE 2  
ZONE 3

ZONE 3  
ZONE 2

| Stop Name                           | Stop No. | Suburb      |
|-------------------------------------|----------|-------------|
| <b>Midland Stn Stand 4</b>          | 14621    | Midland     |
| The Crescent after Stafford St      | 14668    |             |
| The Crescent before Sayer St        | 14670    |             |
| The Crescent after Templeman Pl     | 14671    |             |
| The Crescent before Mellar Ct       | 14672    |             |
| Morrison Rd after Lloyd St          | 14637    |             |
| Morrison Rd before Ferguson St      | 14638    | ZONE 2      |
| Morrison Rd after Ewart St          | 14639    | ZONE 3      |
| Morrison Rd after Gray Dr           | 14640    | Midvale     |
| Morrison Rd after Orchard Av        | 14641    |             |
| Morrison Rd after Farrall Rd        | 14642    |             |
| Morrison Rd after Harold Rd         | 28343    |             |
| <b>Morrison Rd / Myles Rd</b>       | 14643    | Swan View   |
| Myles Rd before Blackadder Rd       | 15326    |             |
| Blackadder Rd after Myles Rd        | 15331    |             |
| Blackadder Rd after Regum L         | 26001    |             |
| Blackadder Rd after The Quarry      | 15332    |             |
| Blackadder Rd after Gypsy Rise      | 15333    |             |
| Blackadder Rd after Higham Hill     | 15334    |             |
| Blackadder Rd after Northend Cl     | 15335    |             |
| Blackadder Rd before Friday Cnr     | 15336    |             |
| Myles Rd after Friday Cnr           | 15328    | Stratton    |
| Stratton Bvd after O'Connor Rd      | 15348    |             |
| Stratton Bvd after Stop 15349       | 15349    |             |
| Stratton Bvd before Waterlily Dr    | 15350    |             |
| Waterlily Dr after Stratton Bvd     | 15351    |             |
| Waterlily Dr after Simmental Vale   | 15352    |             |
| <b>Cockman Crss / Waterlily Dr</b>  | 15362    |             |
| Cockman Crss after Bombay Ent       | 15363    |             |
| Cockman Crss after Lewis Jones Crss | 15364    |             |
| Cockman Crss after Brilliant Rise   | 15365    |             |
| <b>O'Connor Rd / Farrall Rd</b>     | 15366    |             |
| Farrall Rd after O'Connor Rd        | 15371    |             |
| Toodyay Rd after Lewis Jones Crss   | 14858    |             |
| Toodyay Rd after Brown St           | 14860    |             |
| Toodyay Rd after Holding St         | 14861    | Middle Swan |
| Lloyd St before Francis St          | 14818    |             |
| <b>Midland TAFE</b>                 | 14819    | ZONE 3      |
| Lloyd St before Margaret St         | 14820    | ZONE 2      |
| Lloyd St after Charles East St      | 14821    |             |
| The Crescent after Mellar Ct        | 14673    | Midland     |
| The Crescent before Templeman Pl    | 14674    |             |
| The Crescent after Sayer St         | 23938    |             |
| The Crescent after Viveash Rd       | 14676    |             |
| Helena St before Victoria St        | 14628    |             |
| <b>Midland Stn Stand 1</b>          | 23819    |             |

| Stop Name                            | Stop No. | Suburb  |   |
|--------------------------------------|----------|---------|---|
| <b>Midland Stn Stand 4</b>           | 14621    | Midland |    |
| Great Eastern Hwy before Tuohy L     | 14533    |         | •   |
| Great Eastern Hwy before Cale St     | 14534    |         | •   |
| Great Eastern Hwy before Sayer St    | 14535    |         | •   |
| Great Eastern Hwy after Lloyd St     | 23507    |         | •  |
| Great Eastern Hwy before Ferguson St | 14538    |         | •   |
| Great Eastern Hwy after Bushby St    | 14539    | Midvale | •   |
| Victoria Pde after Great Eastern Hwy | 23008    |         | •   |
| Victoria Pde before Salisbury Rd     | 25630    |         | •   |
| <b>Hooley Rd after Bushby St</b>     | 14831    |         |    |
| Wellaton St before PI                | 14827    |         | •   |
| Morrison Rd after Wellaton St        | 14660    |         | •   |
| Morrison Rd after Mathoura St        | 14661    | Midland | •   |
| The Crescent after Mellar Ct         | 14673    |         | •   |
| The Crescent before Templeman PI     | 14674    |         | •  |
| The Crescent after Sayer St          | 23938    |         | •  |
| The Crescent after Viveash Rd        | 14676    |         | •   |
| The Crescent before Stafford St      | 14677    |         | •   |
| Helena St before Victoria St         | 14628    |         | •  |
| <b>Midland Stn Stand 1</b>           | 23819    |         |    |

ZONE 2

ZONE 3

ZONE 3

ZONE 2

## Route 327 Stop Diagram

## to Swan View

| Stop Name                       | Stop No. | Suburb    |
|---------------------------------|----------|-----------|
| Midland Stn Stand 4             | 14621    | Midland   |
| The Crescent after Stafford St  | 14668    |           |
| The Crescent before Sayer St    | 14670    |           |
| The Crescent after Templeman Pl | 14671    |           |
| The Crescent before Mellar Ct   | 14672    |           |
| Morrison Rd after Lloyd St      | 14637    |           |
| Morrison Rd before Ferguson St  | 14638    | ZONE 2    |
| Morrison Rd after Ewart St      | 14639    | ZONE 3    |
| Morrison Rd after Gray Dr       | 14640    | Midvale   |
| Morrison Rd after Orchard Av    | 14641    |           |
| Morrison Rd after Farrall Rd    | 14642    |           |
| Morrison Rd / Myles Rd          | 14643    | Swan View |
| Myles Rd before Blackadder Rd   | 15326    |           |
| Myles Rd after Dalwood Rd       | 15327    |           |
| Blanchard Rd after Myles Rd     | 15322    |           |
| Blanchard Rd before Fairfax Rd  | 15323    |           |
| Fairfax Rd after Blanchard Rd   | 15320    |           |
| Fairfax Rd after Christowe Dr   | 15321    |           |
| Marlboro Rd after Morrison Rd   | 15265    |           |
| Swan View Shop Ctr              | 15266    |           |

## Route 327 Stop Diagram

## to Midland

| Stop Name                         | Stop No. | Suburb    |
|-----------------------------------|----------|-----------|
| Swan View Shop Ctr                | 15264    | Swan View |
| Fairfax Rd after Morrison Rd      | 15318    |           |
| Fairfax Rd after Dalwood Rd       | 15319    |           |
| Blanchard Rd after Fairfax Rd     | 15324    |           |
| Blanchard Rd before Myles Rd      | 15325    |           |
| Myles Rd after Blanchard Rd       | 15330    |           |
| Morrison Rd / Myles Rd            | 14654    |           |
| Morrison Rd after Balfour Rd      | 14655    | Midvale   |
| Morrison Rd before Farrall Rd     | 14656    |           |
| Morrison Rd before Orchard Av     | 14657    |           |
| Morrison Rd after Beaconsfield Av | 14658    |           |
| Morrison Rd after Bushby St       | 14659    | ZONE 3    |
| Morrison Rd after Wellaton St     | 14660    | ZONE 2    |
| Morrison Rd after Mathoura St     | 14661    |           |
| The Crescent after Mellar Ct      | 14673    |           |
| The Crescent before Templeman Pl  | 14674    | Midland   |
| The Crescent after Sayer St       | 23938    |           |
| The Crescent after Viveash Rd     | 14676    |           |
| Helena St before Victoria St      | 14628    |           |
| Midland Stn Stand 1               | 23819    |           |